

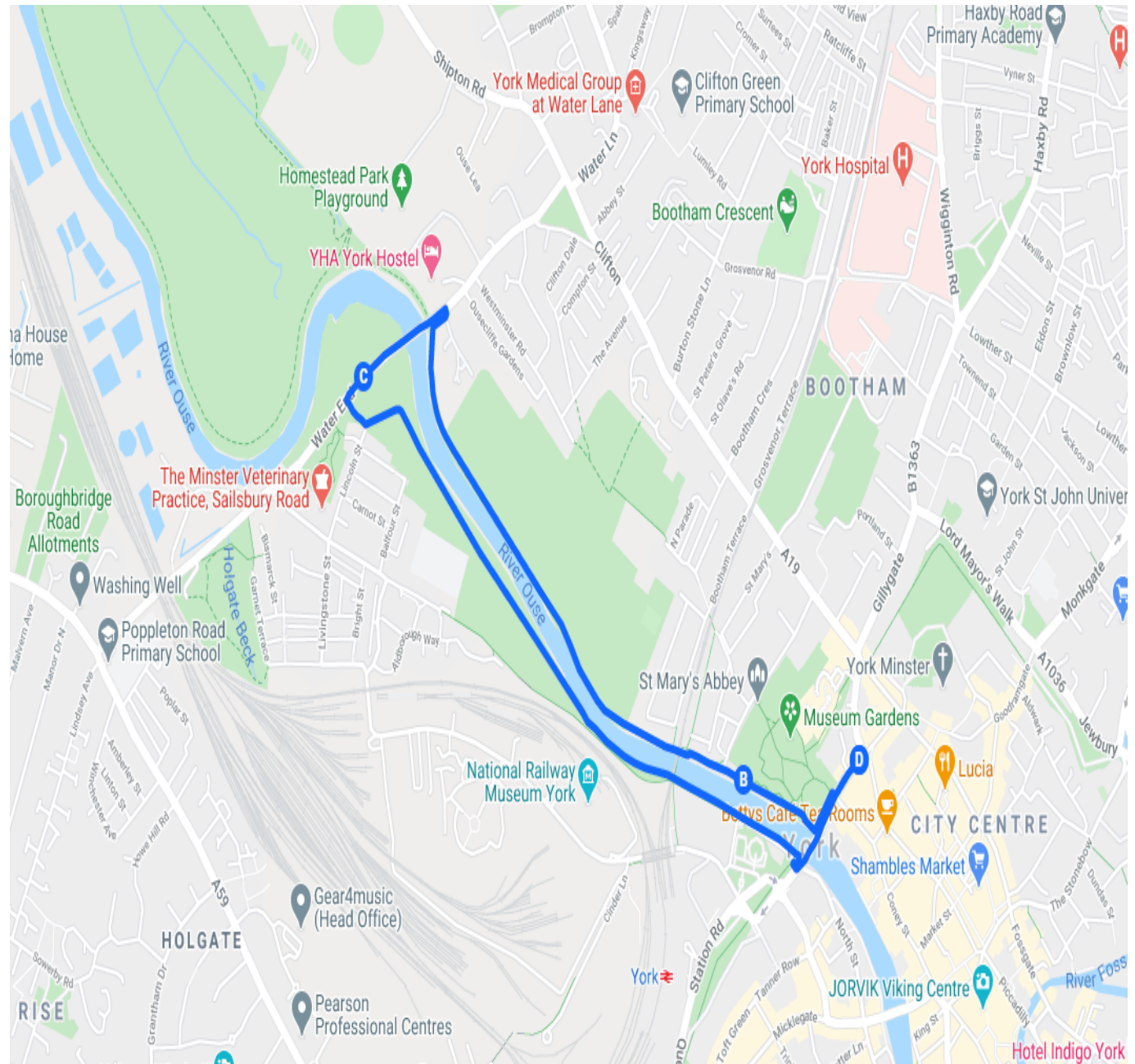
# Walking Directions

- **This route starts outside Visit York (D).**
- Turn left onto Museum Street and follow it down towards the river.
- At the gates to the Museum Gardens, head down the hill next to Lendal Bridge.
- Turn right at the end onto the riverside path **(B)** and keep following the river, on your left.
- At Clifton Bridge, follow the hill up on to the road.
- Turn left and cross over Clifton Bridge **(C)**.
- After the bridge, you will see the path down to the opposite river bank.
- Follow the riverside path, keeping the river on your left.
- Once you pass York City Rowing Club, on your right, head up the ramp or steps onto Lendal Bridge.
- Cross Lendal Bridge and follow the road towards York Minster.
- **Please note: During flooding, this pathway is inaccessible.**
- **This route is not wheelchair and pushchair accessible from Clifton Bridge onwards.**
- **Please be aware the pathway can be muddy after rainfall, especially on the way back into York.**



Scan this QR code to see the walk on your mobile device.

# Map of Walking Route



## What to look out for


- Walk along Dame Judi Dench Walk, named after the York actress.
- See the variety of wildlife along the River Ouse.
- Look out for boats and rowers going along the river.
- See the view of York Minster on your way back into the centre.

## Photos



View from near Marygate

Photo Credit: JU




View from Scarborough Bridge

Photo Credit: JU

## Walks around York **2**

Circular route north along the river from Visit York  
50 Minutes / 2.4 Miles (3.9 km)



York Minster from Precentor's Court

Photo Credit: JU

As of March 2021

Please check before travelling